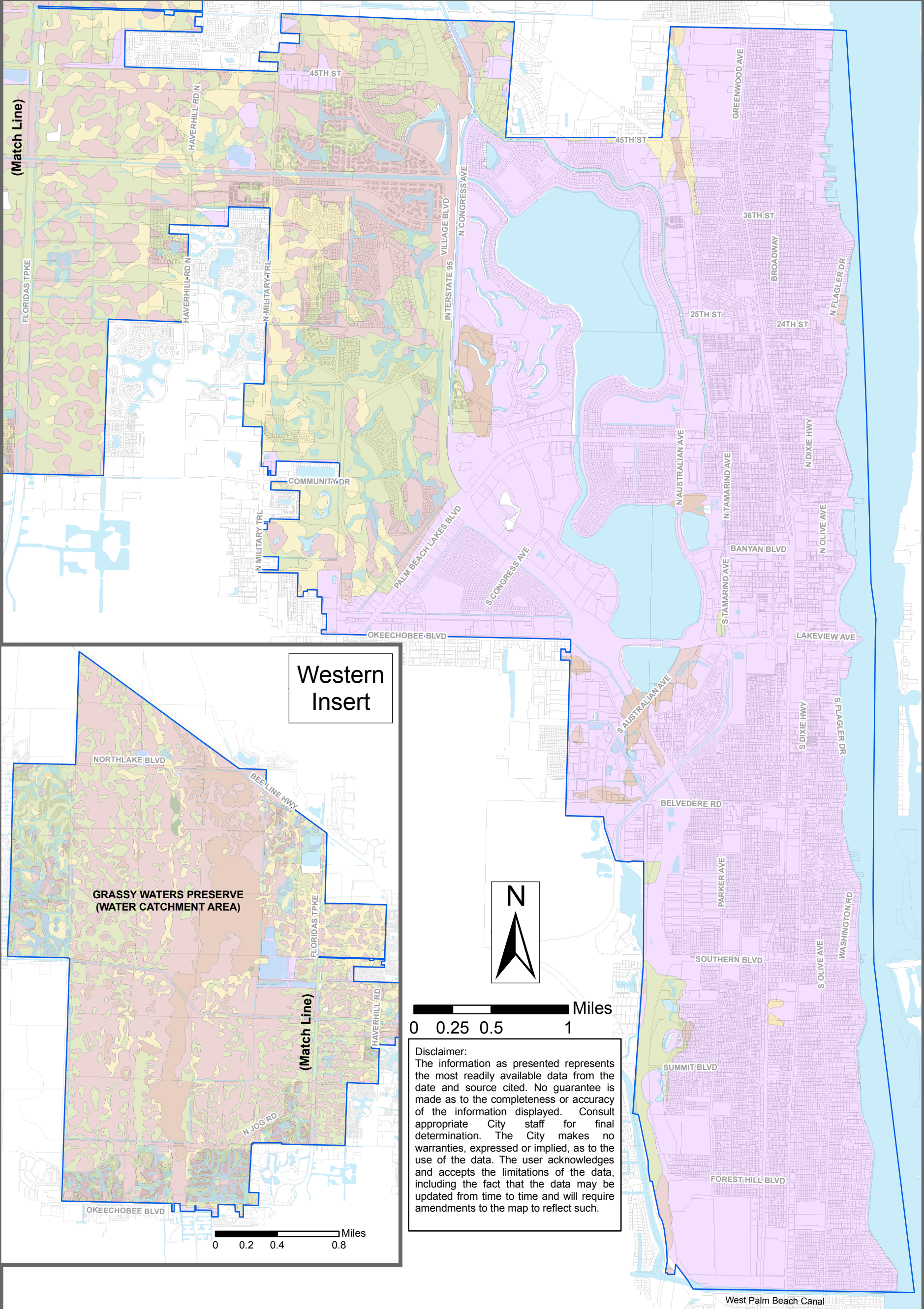











Map 7: Minerals and Soils



Disclaimer:
 The information as presented represents the most readily available data from the date and source cited. No guarantee is made as to the completeness or accuracy of the information displayed. Consult appropriate City staff for final determination. The City makes no warranties, expressed or implied, as to the use of the data. The user acknowledges and accepts the limitations of the data, including the fact that the data may be updated from time to time and will require amendments to the map to reflect such.

Legend

Soils

- | | | |
|---|--|---|
|  Everglades Peat |  Knolls |  Urban or Made Lands |
|  Flats Soils |  Muck Depressions |  City Limits |
|  Flatwood Soils |  Sand Depressions |  Water |



City of West Palm Beach
 Comprehensive Plan Map Series

PLANNING AND ZONING DEPARTMENT
 9J-5.006(4)(b)5

Source(s): Natural Resources Conservation Service (formerly SCS), South Florida Water Management District / 1999
 File: Minerals_Soils1

Date: DECEMBER 2008