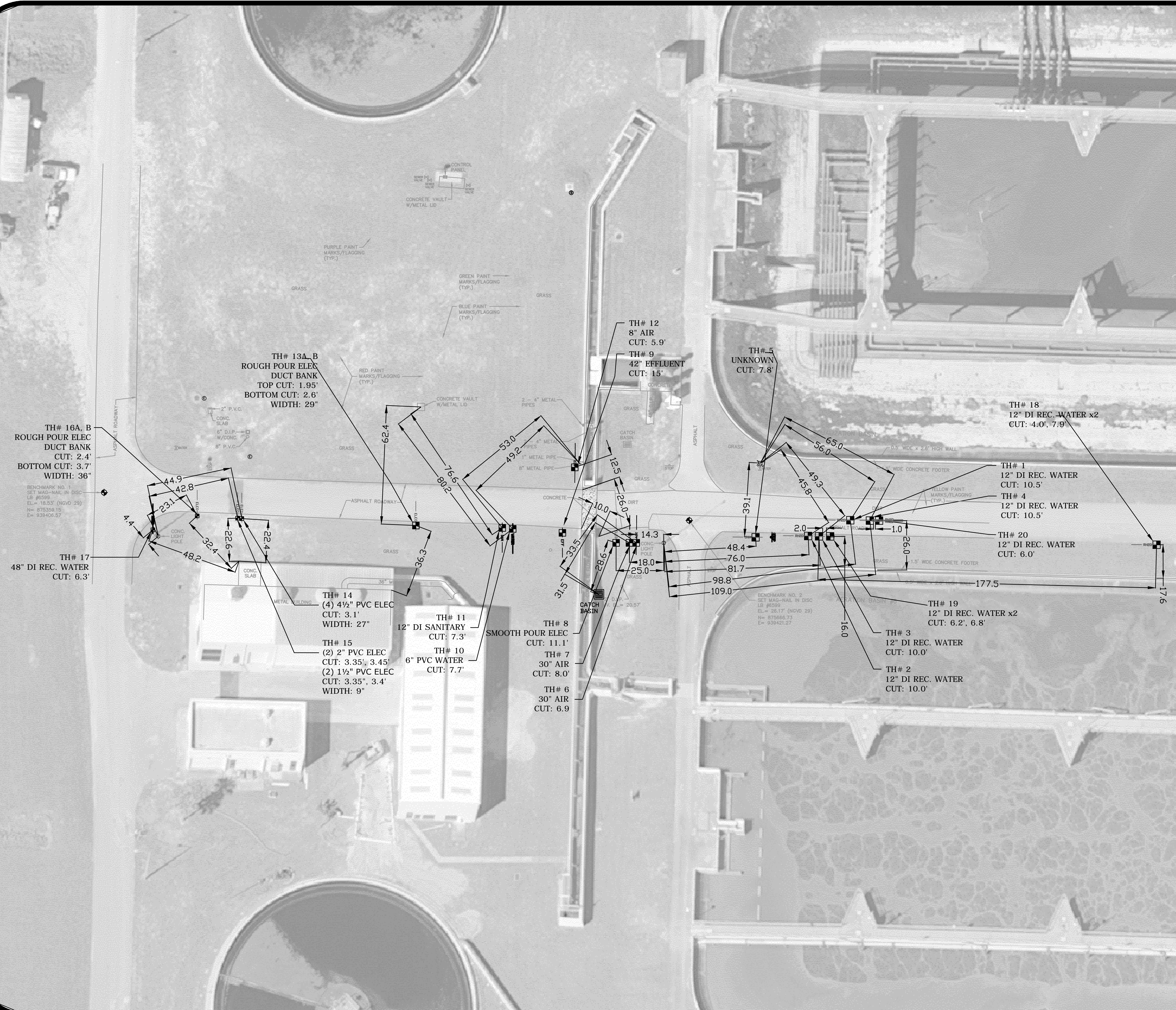


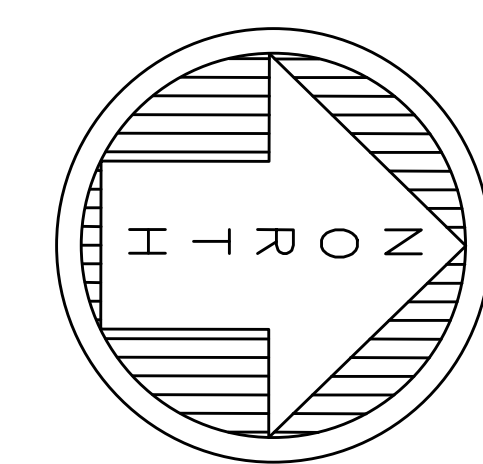


**APPENDIX B**

**SUBSURFACE UTILITY LOCATE INFORMATION**



General Notes



**ECRWRF**  
**SPECIFIC PURPOSE**  
**PARTIAL UNDERGROUND**  
**UTILITY SURVEY**

Ground Hound Detection Services, Inc., 2930 NW Commerce Park Dr., Boynton Beach, FL 33426

**NOTES:**  
 1. GROUND HOUND DETECTION SERVICES, INC. (GHD) CONDUCTED THE UNDERGROUND UTILITY SURVEY. THE INFORMATION PERTAINING TO THIS SURVEY IS INCLUDED ON THIS MAP AND CONTAINED WITHIN THE ELECTRONIC FILE ON LAYERS TO THE DRAWING. ANY REFERENCES TO THESE FILES CONTAINED HEREIN ARE NOT ON "GHD" LAYERS WERE NOT VERIFIED BY GHD IN THIS SURVEY. THE INFORMATION ADDED AND INCLUDED TO THIS FILE IS LIMITED IN ACCURACY TO THE DEGREE OF ACCURACY WITH WHICH THESE FILES WERE CREATED. SOME UTILITIES/FACILITIES ARE KNOWN TO EXIST ON THE SUBJECT SITE AND ARE NOT REPRESENTED HEREIN. SUCH ITEMS MAY EXIST OUTSIDE OF THE SPECIFIC SURVEY AREA AS DEFINED FOR THIS SPECIFIC PURPOSE SCOPE. SOME ITEMS MAY HAVE BEEN INACCESSIBLE FOR THE SURVEY OR MAY NOT BE COMPOSED OF MATERIAL TYPES DETECTABLE/LOCATABLE WITH THE CURRENT PREVAILING METHODS & TECHNOLOGIES WITHIN THE UTILITY LOCATING DISCIPLINE. GHD UTILIZED MULTI-FREQUENCY, VARIABLE POWER ELECTROMAGNETIC INDUCTION/CONDUCTION AND SURFACE GROUND PENETRATING RADAR. THE FOLLOWING PERTAINS TO ONLY THE PORTION OF THIS DATA PROVIDED BY GROUND HOUND DETECTION SERVICES, INC.  
 2. DRAWINGS AND SKETCHES DEPICT APPROXIMATE LOCATIONS OF ITEMS SHOWN.  
 3. DRAWINGS NOT PREPARED BY LICENSED ENGINEER, SURVEYOR OR DRAFTSMAN.  
 4. ALL DATA PROVIDED IS FOR INFORMATIONAL PURPOSES ONLY AND NOT TO BE USED AS A SOLE SOURCE FOR EXCAVATION.

No.	2	Revision/Issue	AUGUST-2011	Date
-----	---	----------------	-------------	------

NOT TO SCALE

UTILITY LEGEND

— EFF	EFFLUENT LINE	☐	TEST HOLE
— TEL	TELEPHONE	☐	CATCH BASIN
— CATV	CABLE TV		
— DBC	DIR. BUR. CABLE		
— ELEC	ELECTRIC		
— FOC	FIBER OPTIC CBL.		
— FM	SAN. FORCE MAIN		
— FPL	FPL		
— GAS	GAS		
— HW	HOT WATER SUPPLY		
— IRR	IRRIGATION		
— OXY	OXYGEN		
— SAN	SANITARY SEWER		
— S	SITE LIGHT ELEC.		
— STM	STORM SEWER		
— UNK	UNKNOWN		
— VAC	VACUUM		
— WATER	WATER		
— RH2O	REC. WATER		

Project	ECRWRF
Date	04-11-2011
Scale	N.T.S.